

# MoPac & MoPac East Trails

Lincoln, Nebraska - 1996

Holdrege

Vine

'0'

'A'








South

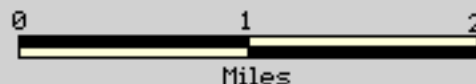
27 33 40 48 56 70 84 98 112 120

Van Dorn

Walton

## Trail

- |  |   |   |            |
|--|---|---|------------|
|  | MoPac                                     |  | Urban      |
|  | MoPac East                                |  | Roads      |
|  | Inaccessible/Bridge                       |  | Highways   |
|  | Private rail land<br>(not for public use) |  | Bike Shops |



Sources: Lower Platte South NRD  
Lincoln Parks & Recreation Department  
By: Glenn Williams, Geography Department, UNL